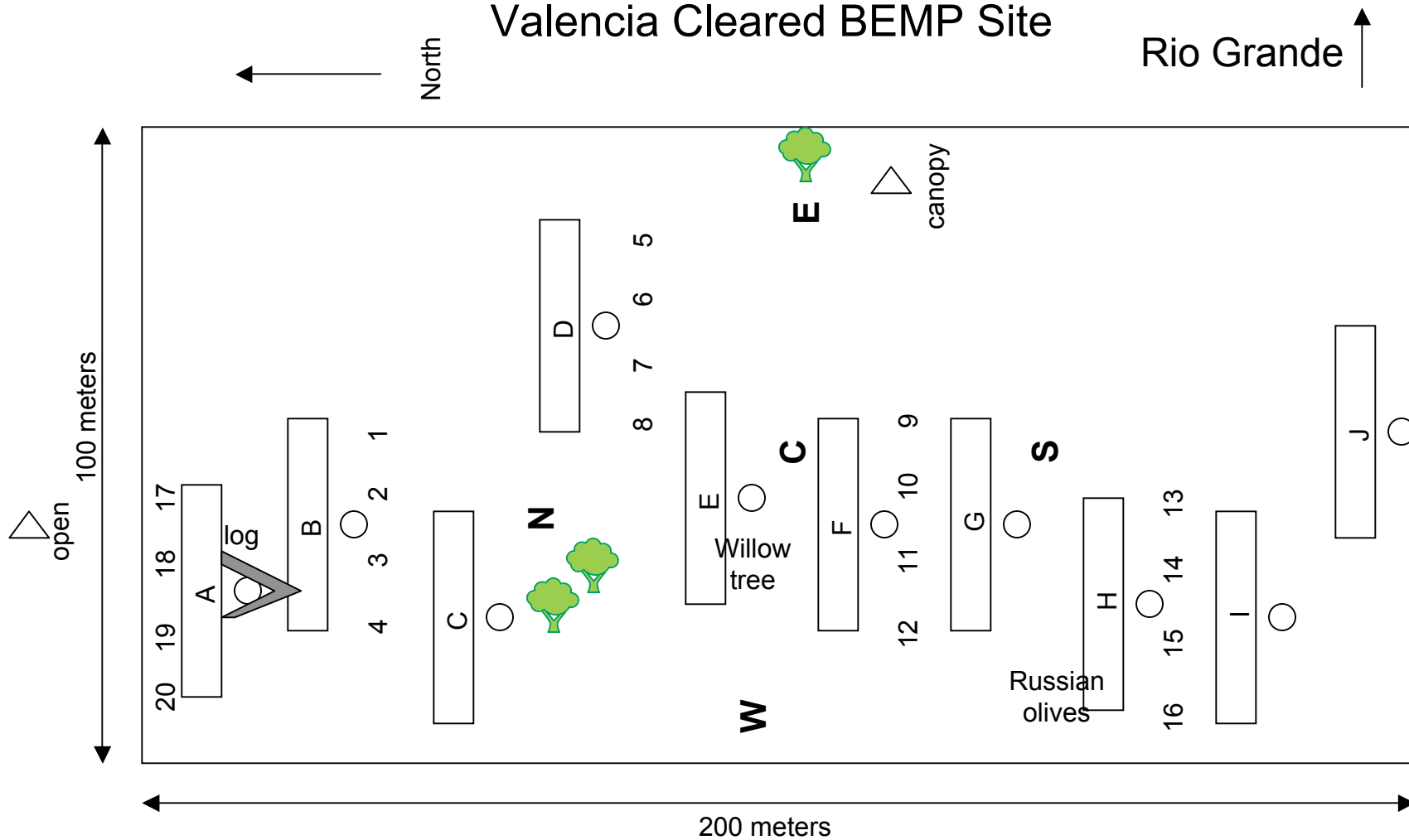







# Valencia Cleared BEMP Site



- |   |                 |   |                  |
|---|-----------------|---|------------------|
|  | Vegetation plot | N, E, C, S, W   | Groundwater well |
| 1, 2, etc.  | Pitfall traps   |  | Litterfall tub   |
|  | Trail           |  | Rain gauge       |
|  | Cottonwood tree |   |                  |