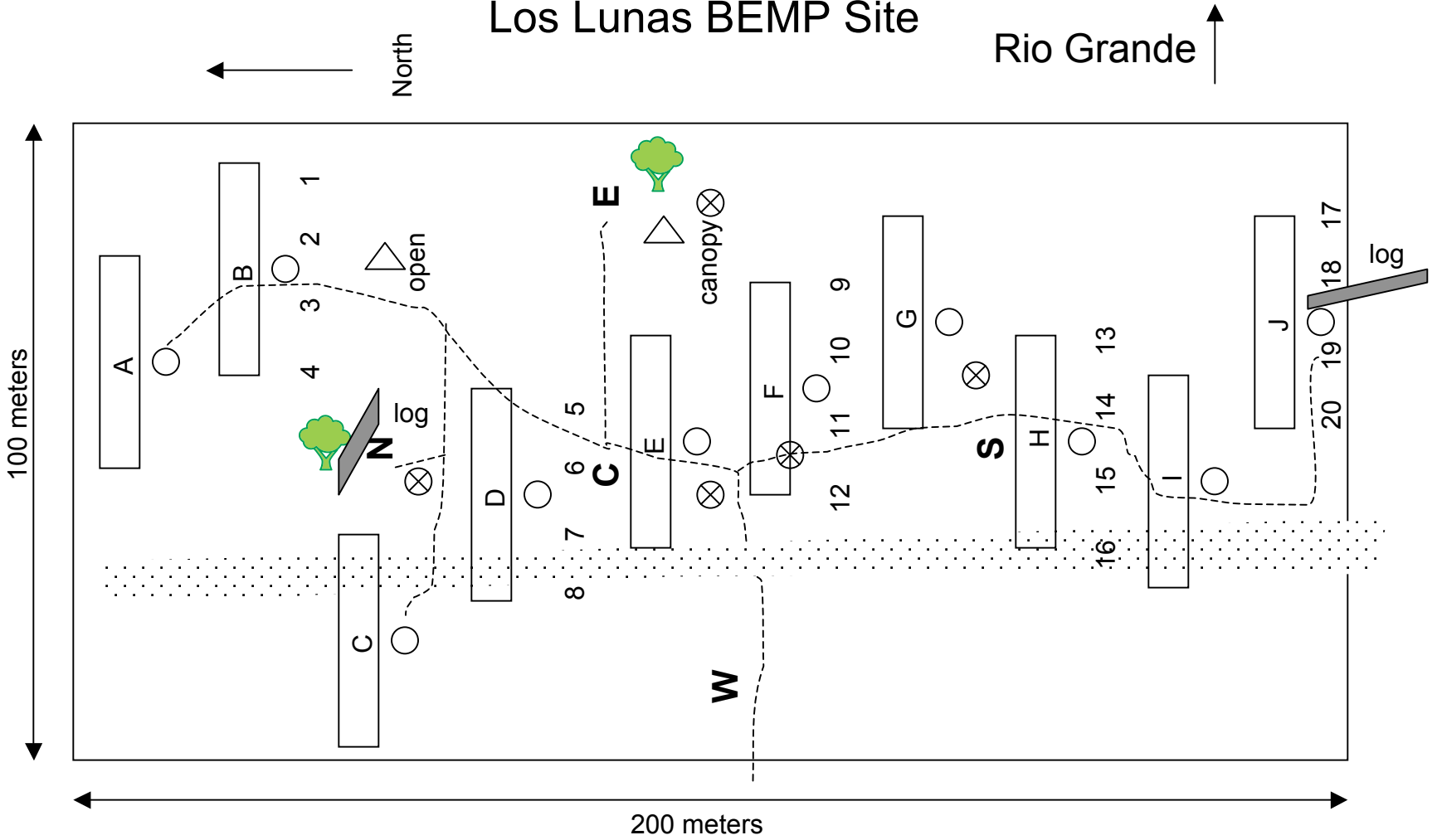









# Los Lunas BEMP Site



- |   |                 |   |                  |   |  |
|---|-----------------|---|------------------|---|--|
|  | Vegetation plot | <b>N, E, C, S, W</b>  | Groundwater well |  | Damaged groundwater well or not a well |
| 1, 2, etc.  | Pitfall traps   |  | Litterfall tub   |  | Rain gauge                             |
|  | Trail           |  | Trough           |   |  |
|  | Cottonwood tree |   |                  |   |  |

Levee ↓